



Madison, WI to Durango, Colorado

Drive 1,295 miles, 19 h 53 min

## Madison

Wisconsin


### Take Campus Dr and N Midvale Blvd to US-151 S/US-18 W

12 min (5.2 mi)

- ↑ 1. Head west on University Ave toward N Brooks St  
0.5 mi
- ➔ 2. Keep right to continue on Campus Dr  
1.2 mi
- ↑ 3. Continue onto University Ave  
0.8 mi
- ➔ 4. Use the middle lane to stay on University Ave  
0.1 mi
- ↶ 5. Turn left onto N Midvale Blvd  
2.6 mi

### Continue to Table Mound. Take the US-151 S exit from US-151 S

1 h 28 min (93.4 mi)

- ↶ 6. Use the right lane to continue on US-151 S/US-18 W  
266 ft
- ➔ 7. Use the 2nd from the right lane to stay on US-151 S/US-18 W  
0.2 mi
- ↶ 8. Keep left to continue on US-151 S  
 Entering Iowa  
92.6 mi
- ➔ 9. Take the US-151 S exit  
0.4 mi


### Follow US-151 S to I-380 S/IA-27 S in Cedar Rapids. Take exit 252B from US-151 S/US-30 W

1 h 6 min (71.0 mi)


- ↑ 10. Continue onto US-151 S  
56.5 mi
- ↶ 11. Use the left 2 lanes to turn left to stay on US-151 S  
7.5 mi
- ➔ 12. Keep right at the fork, follow signs for US-30 W/US-151 S/Cedar Rapids and merge onto US-151 S/US-30 W  
6.7 mi
- ➔ 13. Take exit 252B to merge onto I-380 S/IA-27 S toward Airport/US-218 S/Iowa City  
0.3 mi

### Follow I-80 W and I-76 W to US-285 S/US Hwy 285 S in Jefferson County. Take the US-285 S exit from CO-470 E


11 h 28 min (807 mi)

-  14. Merge onto I-380 S/IA-27 S 16.0 mi


---

-  15. Take exit 0B to merge onto I-80 W toward Des Moines 115 mi


---

-  16. Keep right at the fork to stay on I-80 W, follow signs for Council Bluffs/Omaha 1.4 mi



---

-  17. Keep left to stay on I-80 W 93.8 mi


---

-  18. Keep left at the fork to stay on I-80 W, follow signs for Council Bluffs/Omaha Nebr 26.6 mi


---

-  19. Keep left at the fork to stay on I-80 W, follow signs for Interstate 80 W/Omaha  
 [Entering Nebraska](#) 2.5 mi


---

-  20. Keep left to stay on I-80 W 3.0 mi



---

-  21. Keep left to stay on I-80 W 4.3 mi


---

-  22. Keep left to stay on I-80 W 343 mi


---

-  23. Keep left at the fork to continue on I-76 W, follow signs for Interstate 76/Denver  
 [Entering Colorado](#) 186 mi


---

-  24. Use any lane to merge onto I-70 W 9.3 mi


---

-  25. Use the right 2 lanes to take exit 260 for Route 470 toward Colorado Springs 0.6 mi

---


-  26. Merge onto CO-470 E 5.1 mi

---


-  27. Take the exit onto US-285 S/US Hwy 285 S toward Fairplay 0.6 mi

#### Follow US Hwy 285 S and US-160 W to Main Ave in Durango


5 h 41 min (318 mi)

-  28. Merge onto US-285 S/US Hwy 285 S 12.0 mi



---

-  29. Keep left to continue on US Hwy 285 S 0.1 mi


---


-  30. Continue onto US Hwy 285 S 110 mi

---



-  31. Turn left onto US-50 E/US Hwy 285 S  
 [Continue to follow US Hwy 285 S](#) 40.5 mi

---


-  32. Slight left to stay on US Hwy 285 S 23.6 mi

-  33. Turn right onto CO-112 W 13.1 mi


---

-  34. Turn right onto US-160 W/Grand Ave 118 mi  
 Continue to follow US-160 W


---

-  35. Continue onto US-550 N/Camino Del Rio 0.4 mi

---

-  36. Turn right onto W 9th St 0.1 mi

---

-  37. Turn left onto Main Ave 0.1 mi

---

## Durango

Colorado

These directions are for planning purposes only. You may find that construction projects, traffic, weather, or other events may cause conditions to differ from the map results, and you should plan your route accordingly. You must obey all signs or notices regarding your route.